



# South Lyon Pathways













---

Environmental Stewardship Program 

Oakland County Planning & Economic Development Services

Map Created on December 22, 2003

-  Existing Park Connector Path
-  Proposed Pathway
-  Existing Trail
-  Lakes & Ponds
-  Rivers & Streams
-  Municipal Boundaries
-  Recreation Land
-  Schools

  
 Miles  
 0 0.1 0.2 0.3 0.4 0.5